

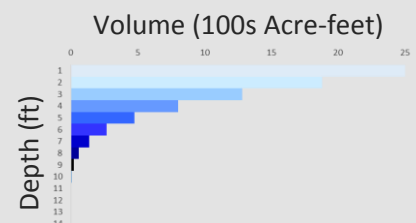


McDill Pond
Bathymetric Contour Map
 Portage County, Wisconsin
 Sec. 3-4 T23N R8E
 2017

University of Wisconsin – Stevens Point
 Center for Watershed Science and Education

Water Area: 247 acres
 Under 3ft: 40%
 Over 10ft: 0.2%
 Max. Depth: 16.5 feet
 Avg. Depth: 3.5 feet
 Volume: 3257 acre-feet

-  Boat launch
-  Bathymetric contour (and depth)



Esri, HERE, DeLorme, MapmyIndia, © OpenStreetMap contributors, and the GIS user community, Source: Esri, DigitalGlobe, GeoEye, i-cubed, USDA, USGS, AEX, Getmapping, Aerogrid, IGN, IGP, swisstopo, and the GIS User Community